Appendix VIII. Figures

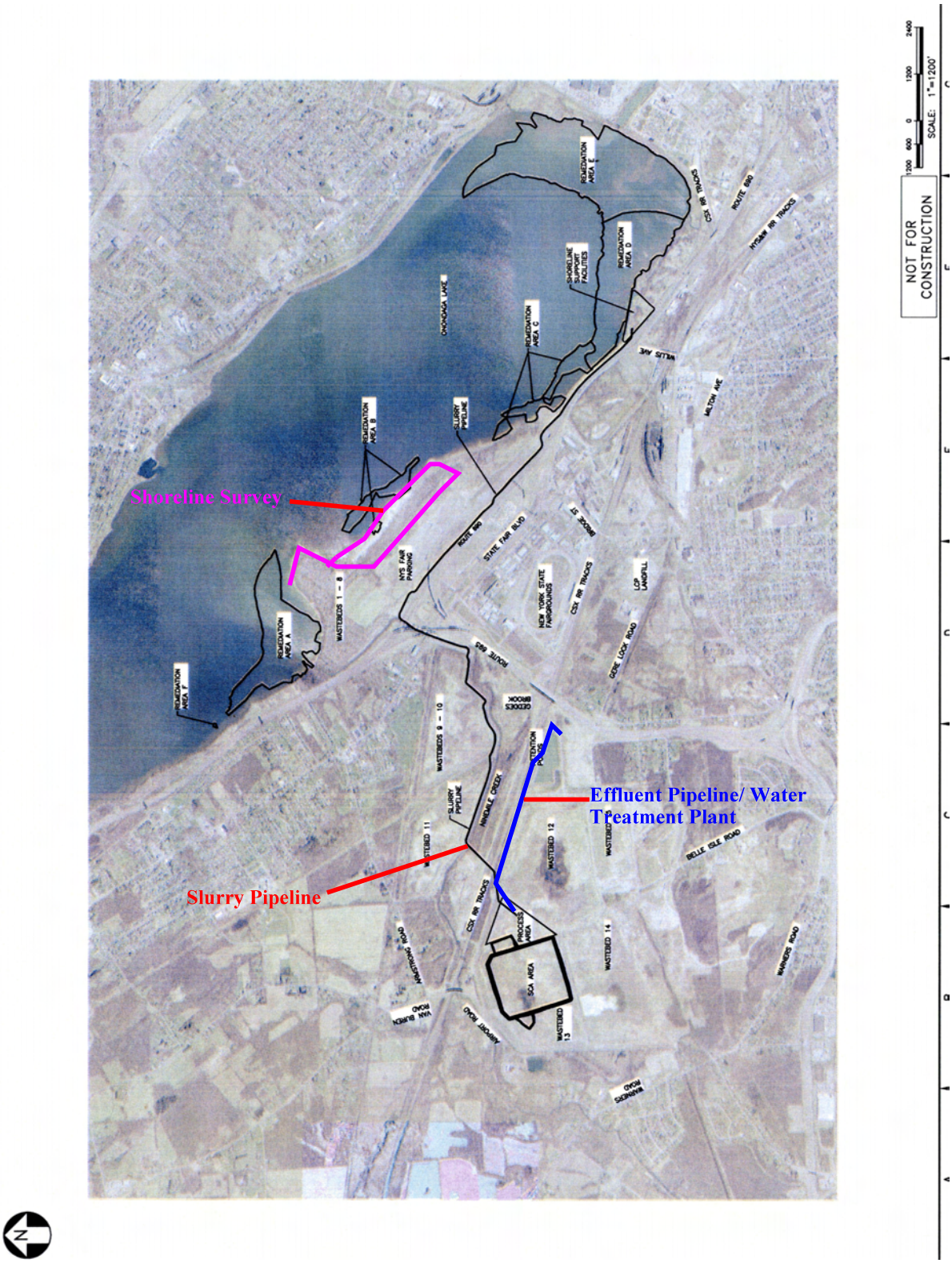

Figure 1. Location of Shoreline Survey, Slurry Pipeline and Effluent Pipeline/Water Treatment Plant

Figure 2. Location of APE for shoreline survey on 1978 USGS quadrangle

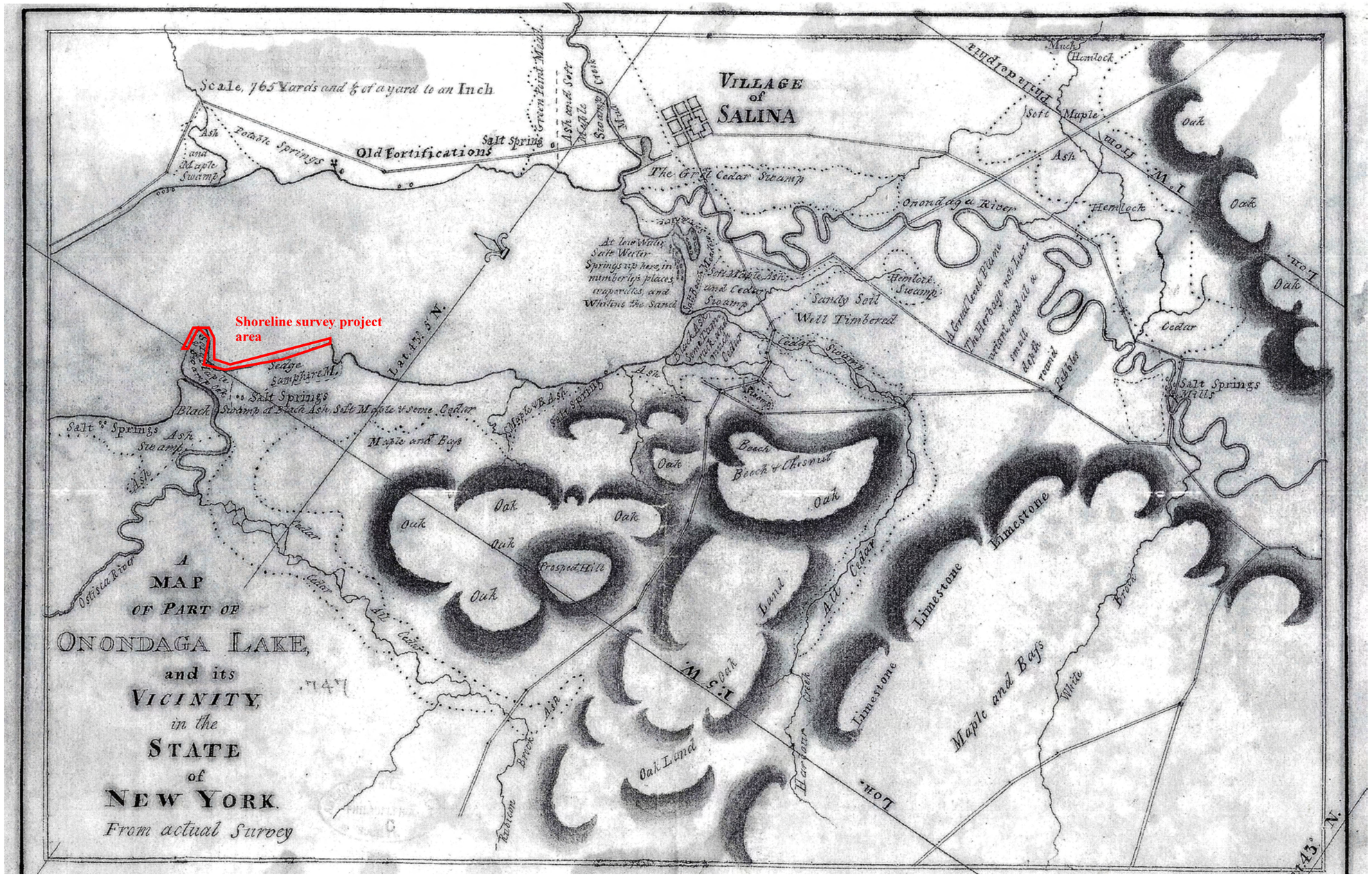

Figure 3. Late 18th century map with approximate location of Shoreline survey project area

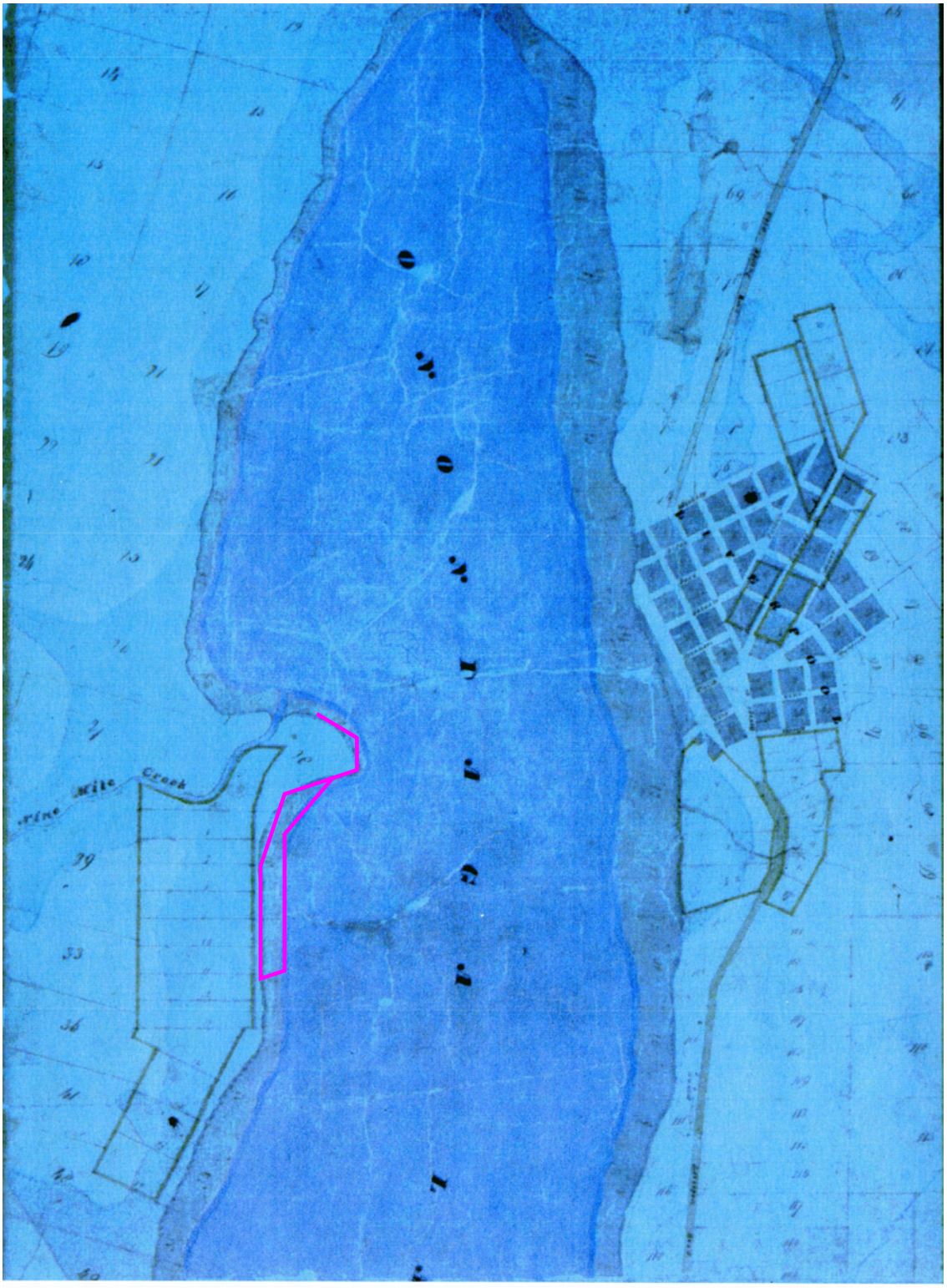

Figure 4. 1827 map of Onondaga Lake with approximate area of shoreline survey marked.

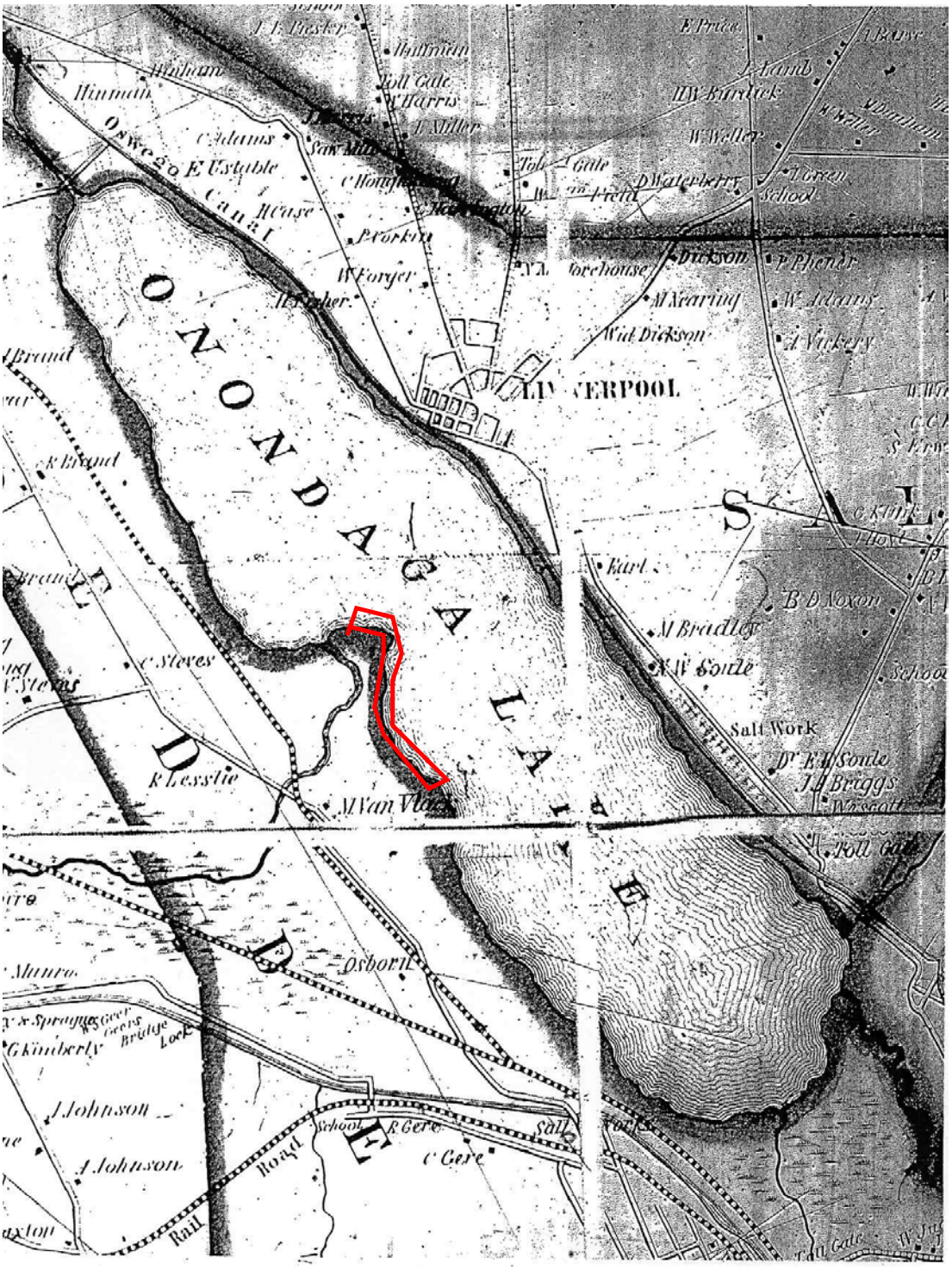

Figure 5. 1852 Fagan map of Onondaga Lake and approximate area of Shoreline Survey APE

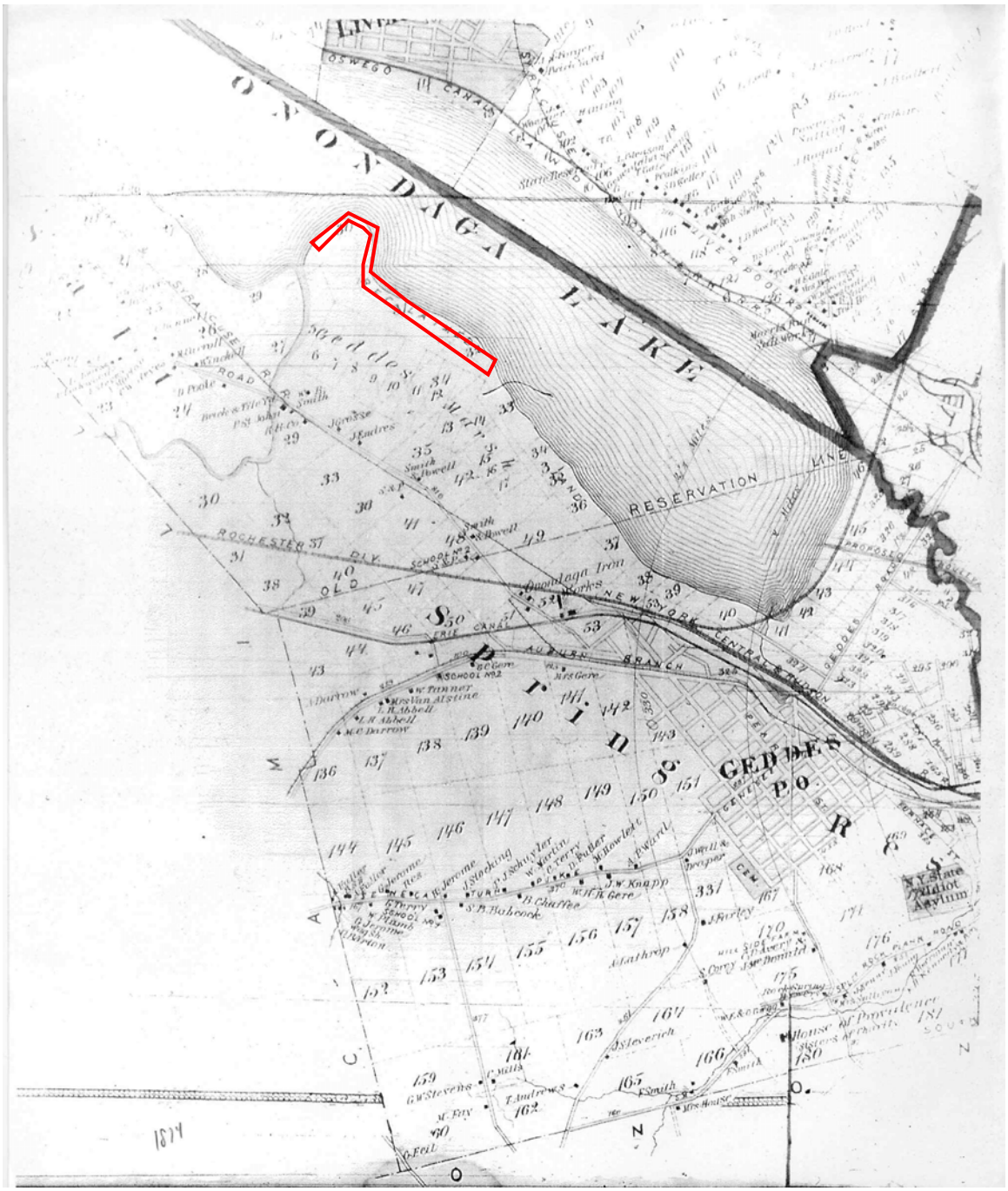

Figure 6. 1874 map of Onondaga Lake and approximate location of shoreline survey APE.

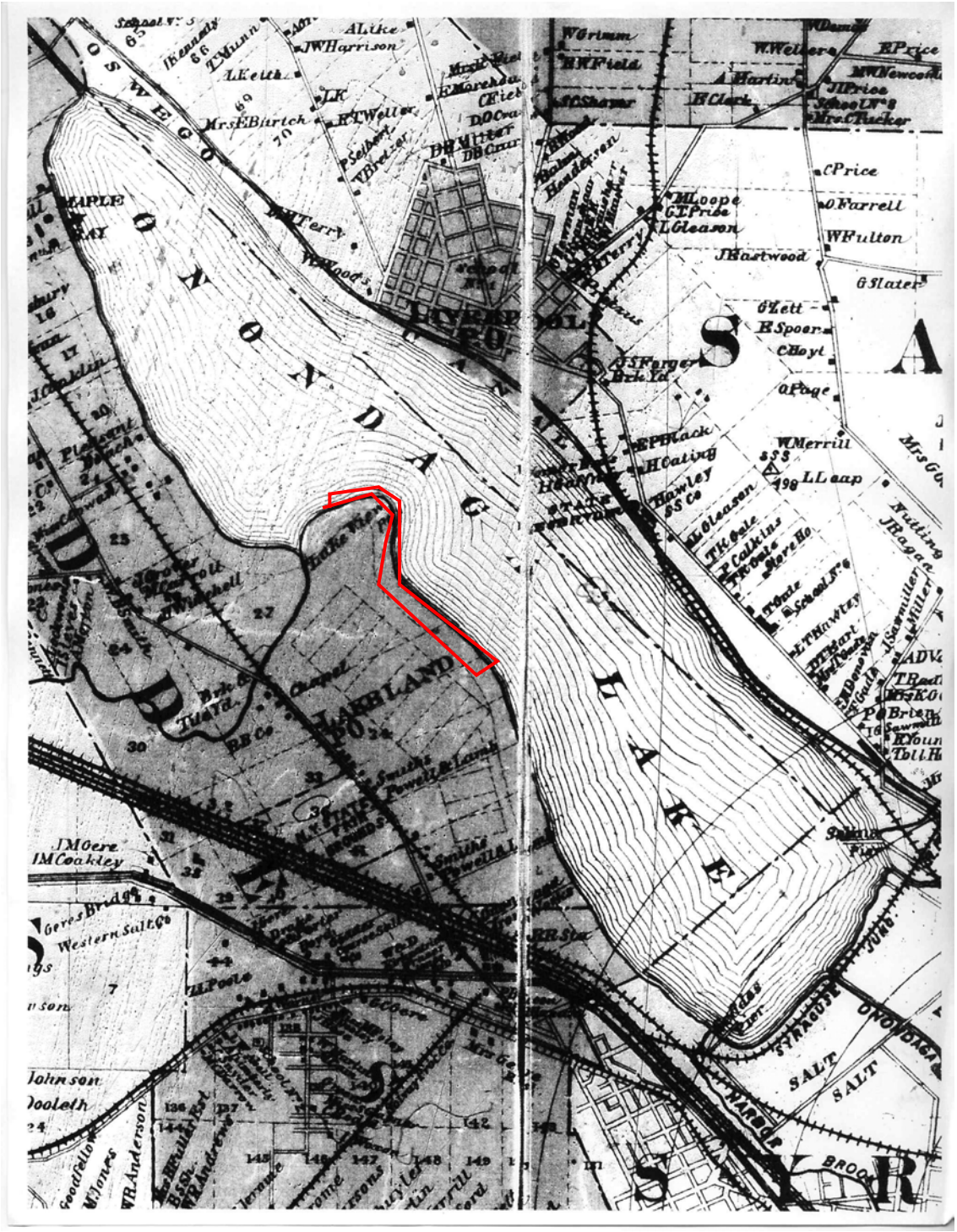
ONONDAGA
LAKE
HIGHLAND
SALT
SALT
Western Salt Co
Johnson
Dooleth
Goodfellow
W Jones
W R Anderson
J M Coere
J M Coakley
Mrs E Birtch
T Mann
A Like
J W Harrison
L Keith
W Terry
W Wood
W Grimm
H W Field
W Wellers
B Price
A Harting
H Clark
C Price
O Farrell
W Fulton
J Hastwood
G Slater
G Zett
H Spoer
C Hoyt
O Page
W Merrill
L L Leap
H Oating
Hawley
L Gleason
T K Gale
P Calkins
J Hagaar
Nutting
Mrs G
Brien
Tbll H
Sawmill
Miller
Bake Wier
Carpet
Tuata
B B Co
Smith
Powell & Lamb
Geres Bridge
Western Salt Co
H Poole
Mrs Ge
Mrs Ge
Mrs Ge

Figure 8. 1898 15 minute Syracuse East USGS quadrangle, with approximate location of Shoreline Survey APE.

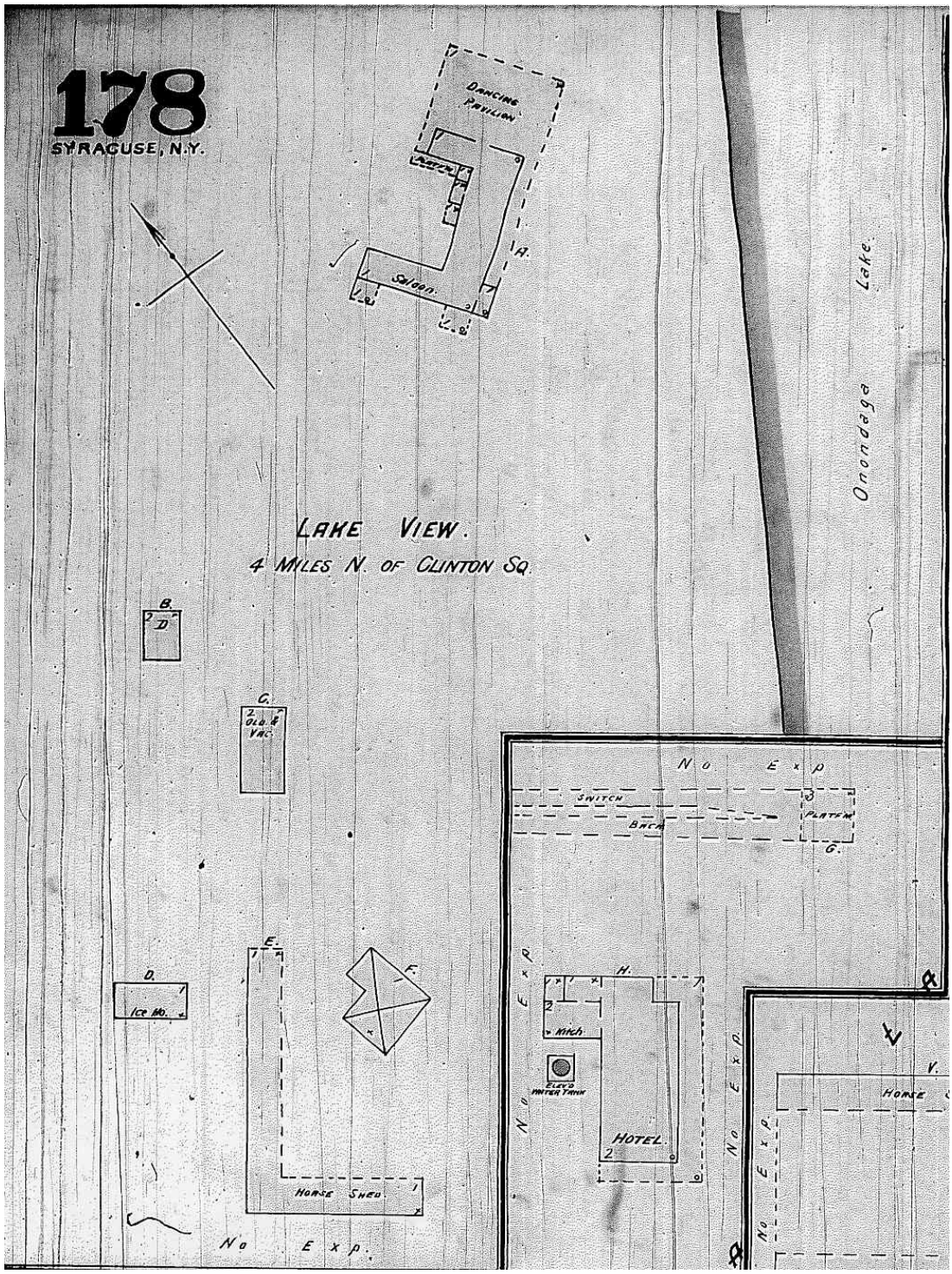

Figure 9. 1892 Sanborn map of Lake View Resort

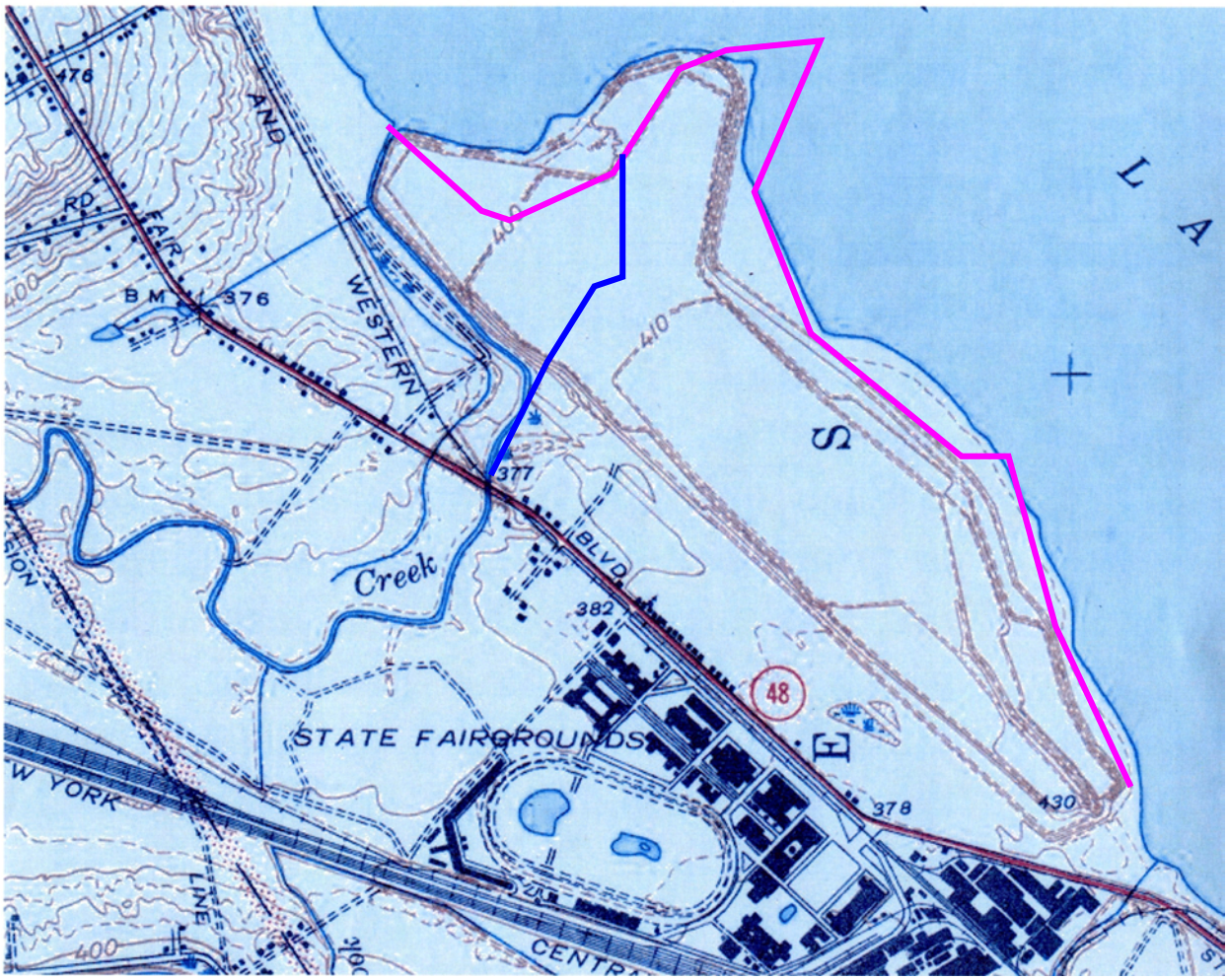

Figure 10. 1947 USGS map, with approximate shoreline and Ninemile Creek from the 1898 USGS map.

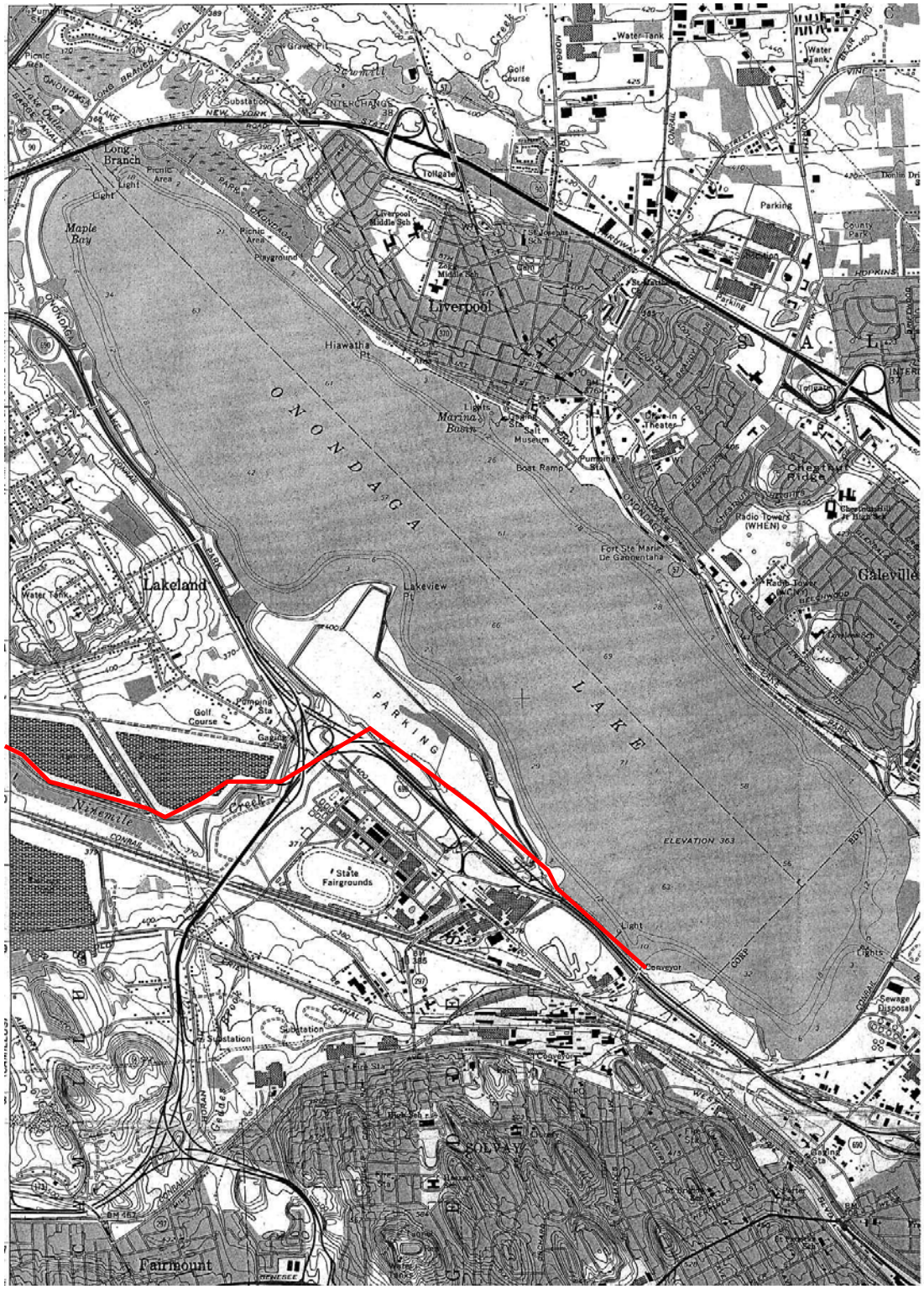

Figure 11. Approximate location of slurry pipeline on 1973/1978 USGS map (Map 1 of 2)

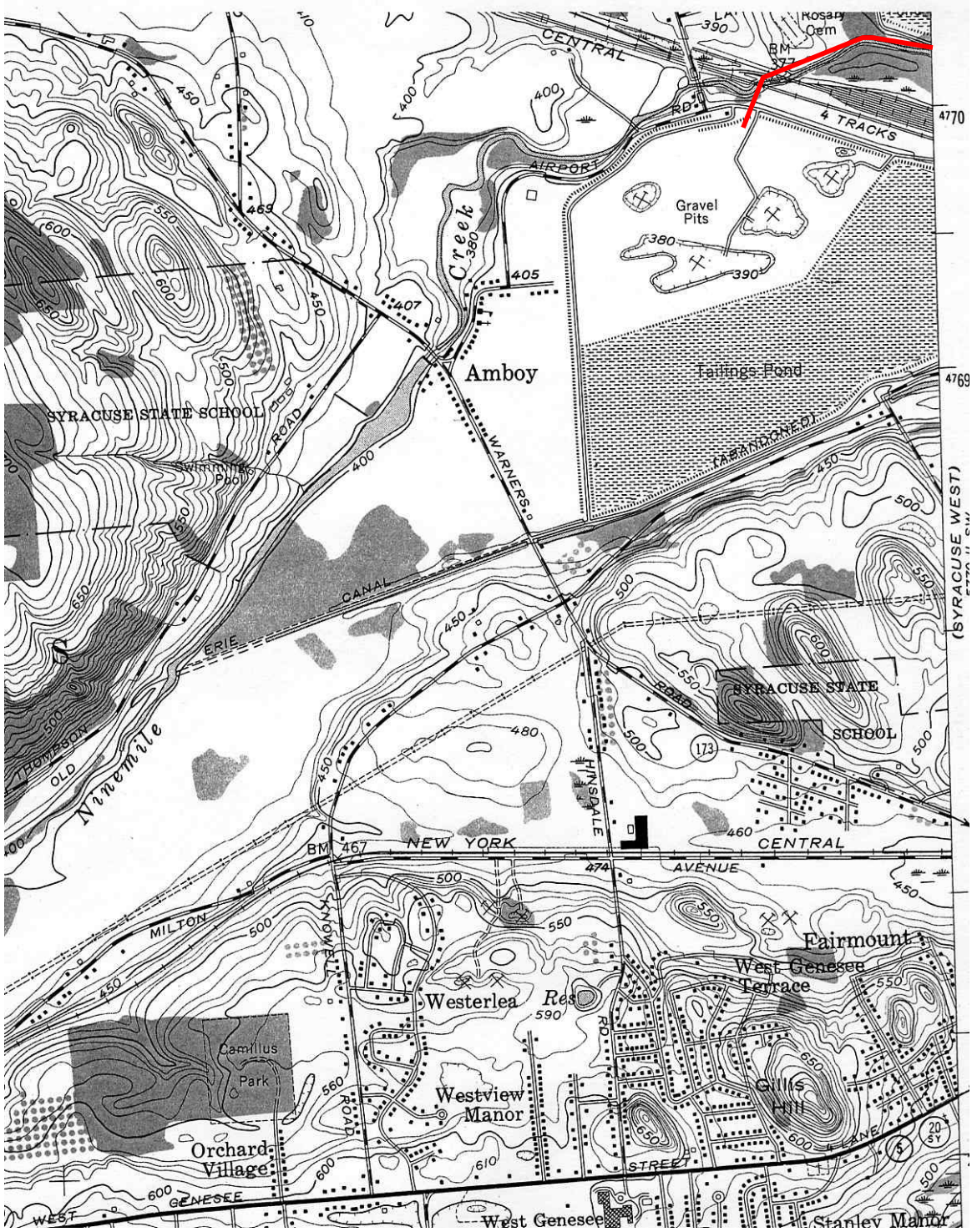

Figure 12. Approximate location of slurry pipeline on 1955 USGS map (Map 2 of 2)

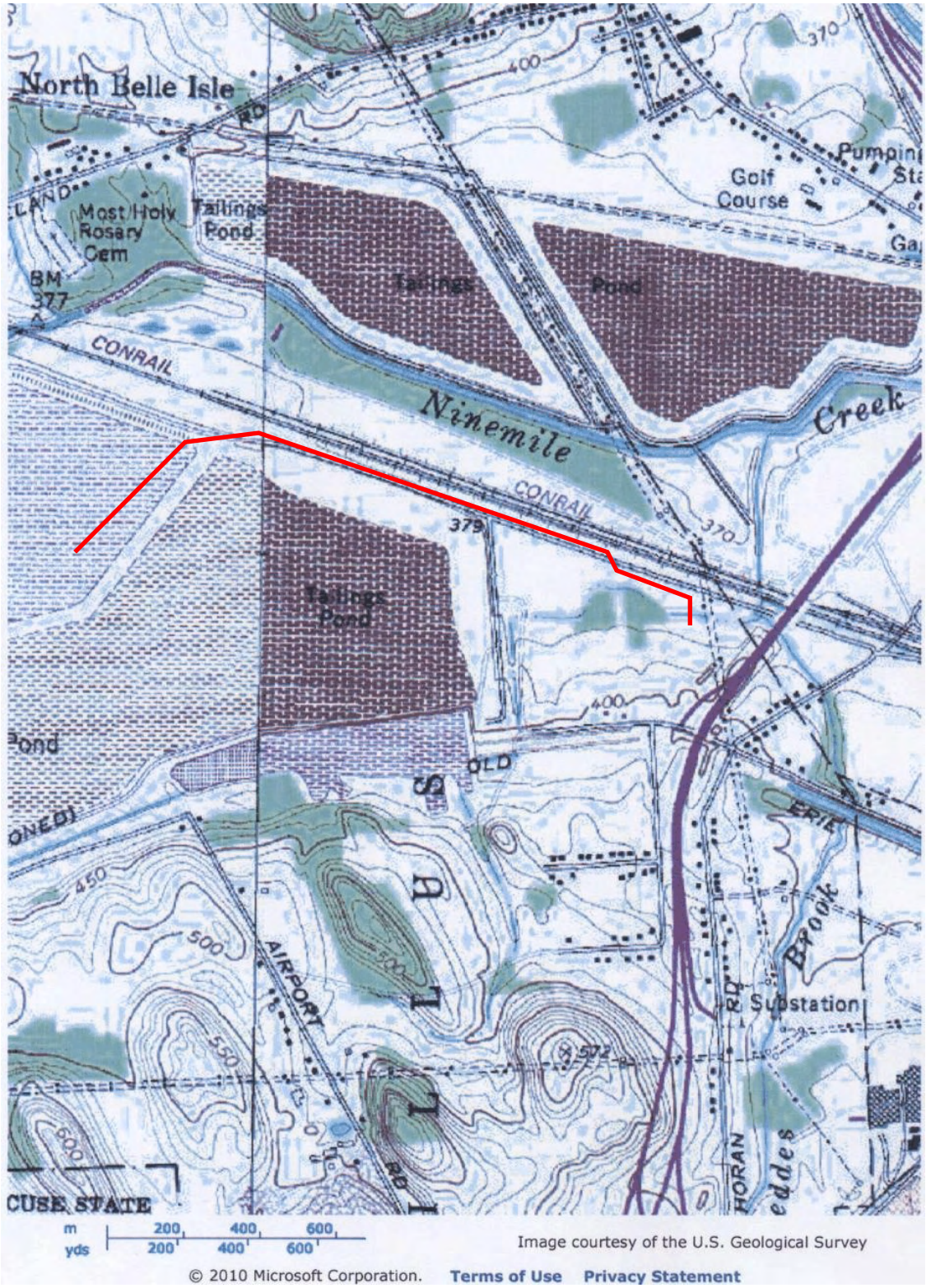

Figure 13. Approximate location of effluent pipeline on 1978 USGS quadrangle

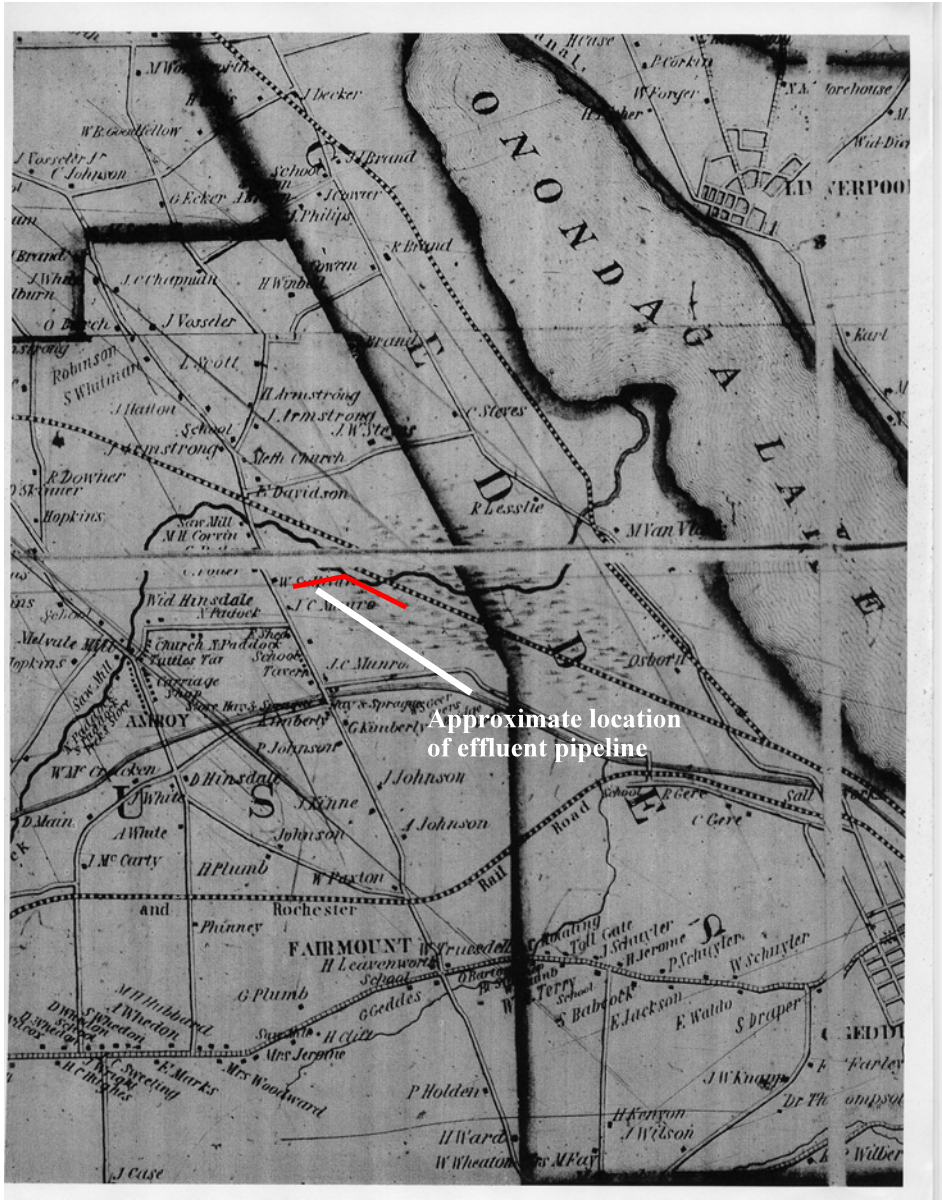

Figure 14. 1852 Fagan map, with approximate location of effluent pipeline

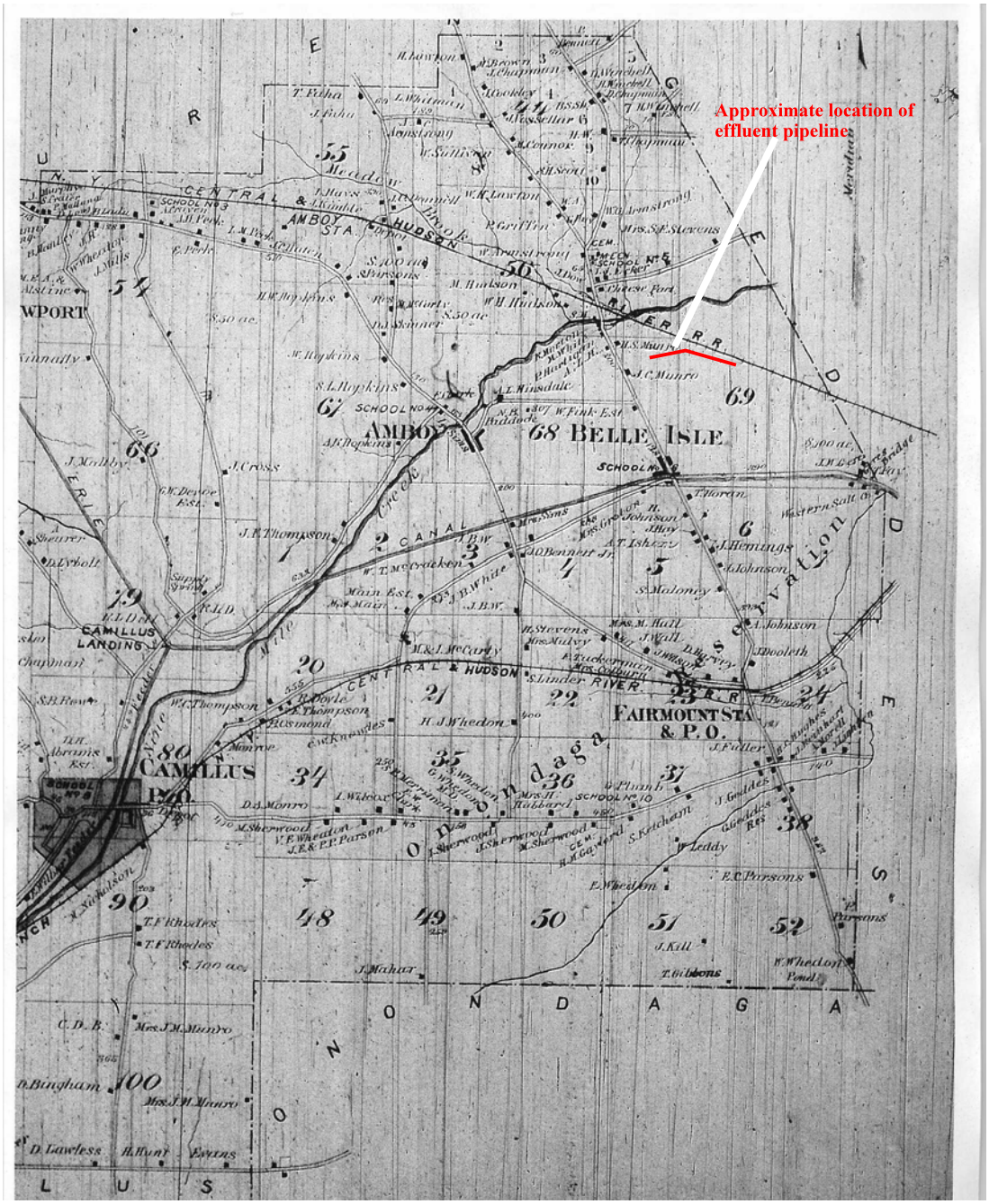

Figure 15. 1874 Sweet map, with approximate location of effluent pipeline

Figure 16. 1938 Soil Survey map, with approximate location of effluent pipeline

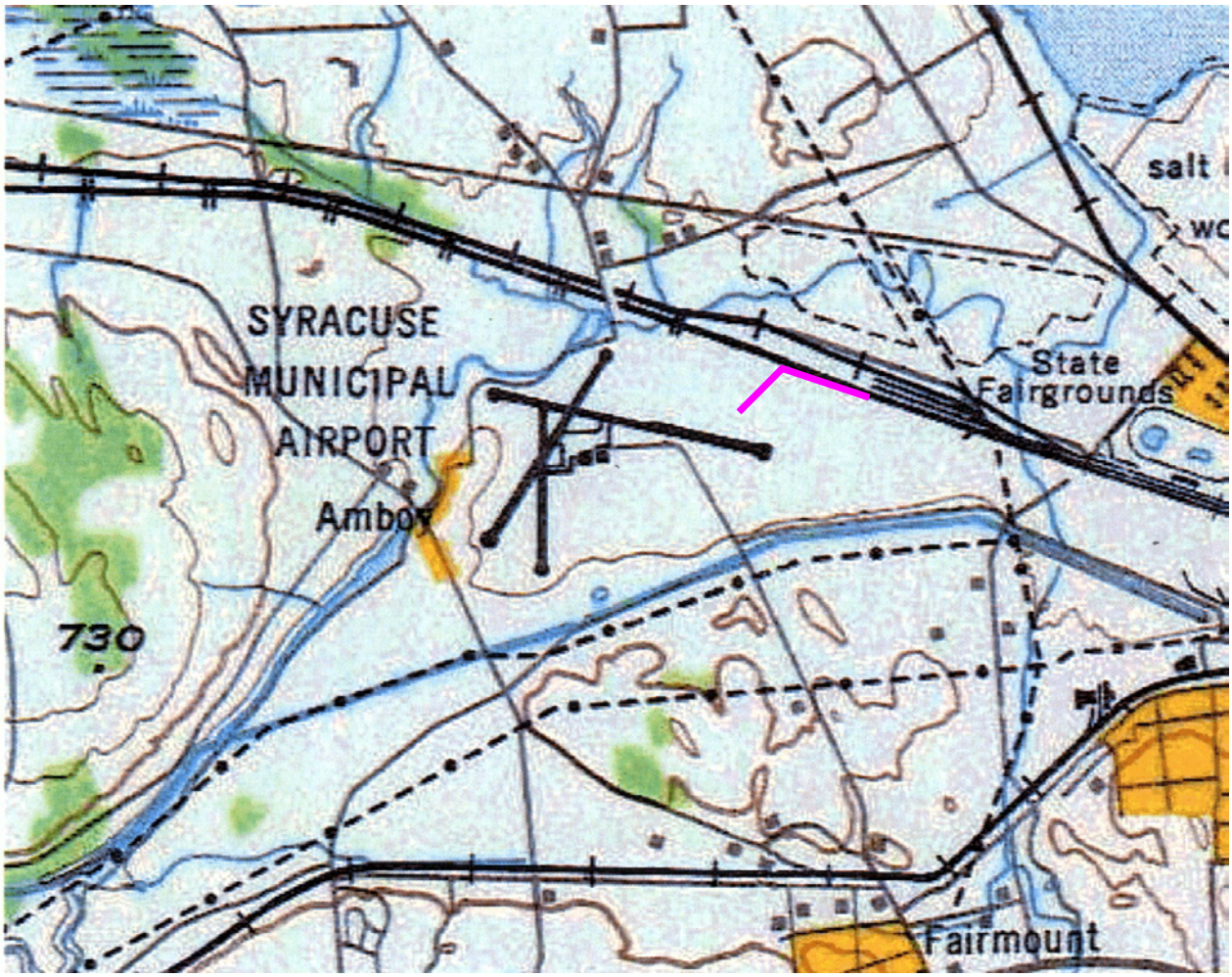

Figure 17. Mid 20th century map of Syracuse Municipal Airport and approximate location of Water Treatment Plant and Effluent Pipeline (in pink).