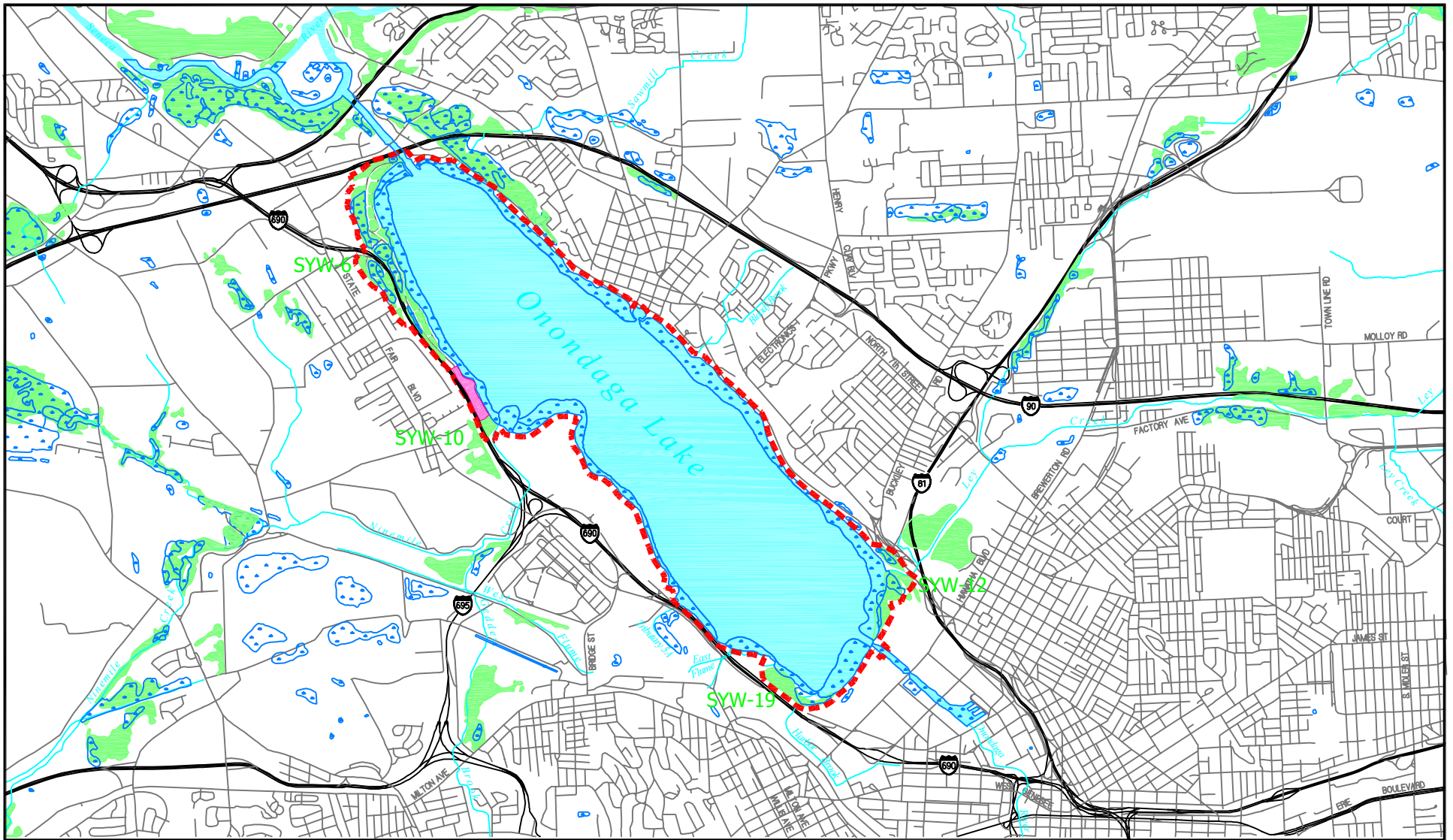


Source: Exponent, 2001b.

Figure 1-1. Location of Onondaga Lake



- - - Extent of Onondaga Lake BERA
- SYW-10 NYS DEC Wetland
- NWI (Federal) Wetland
- Dredge Spoils Area

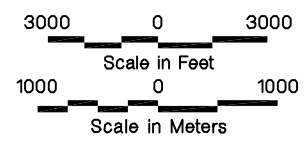
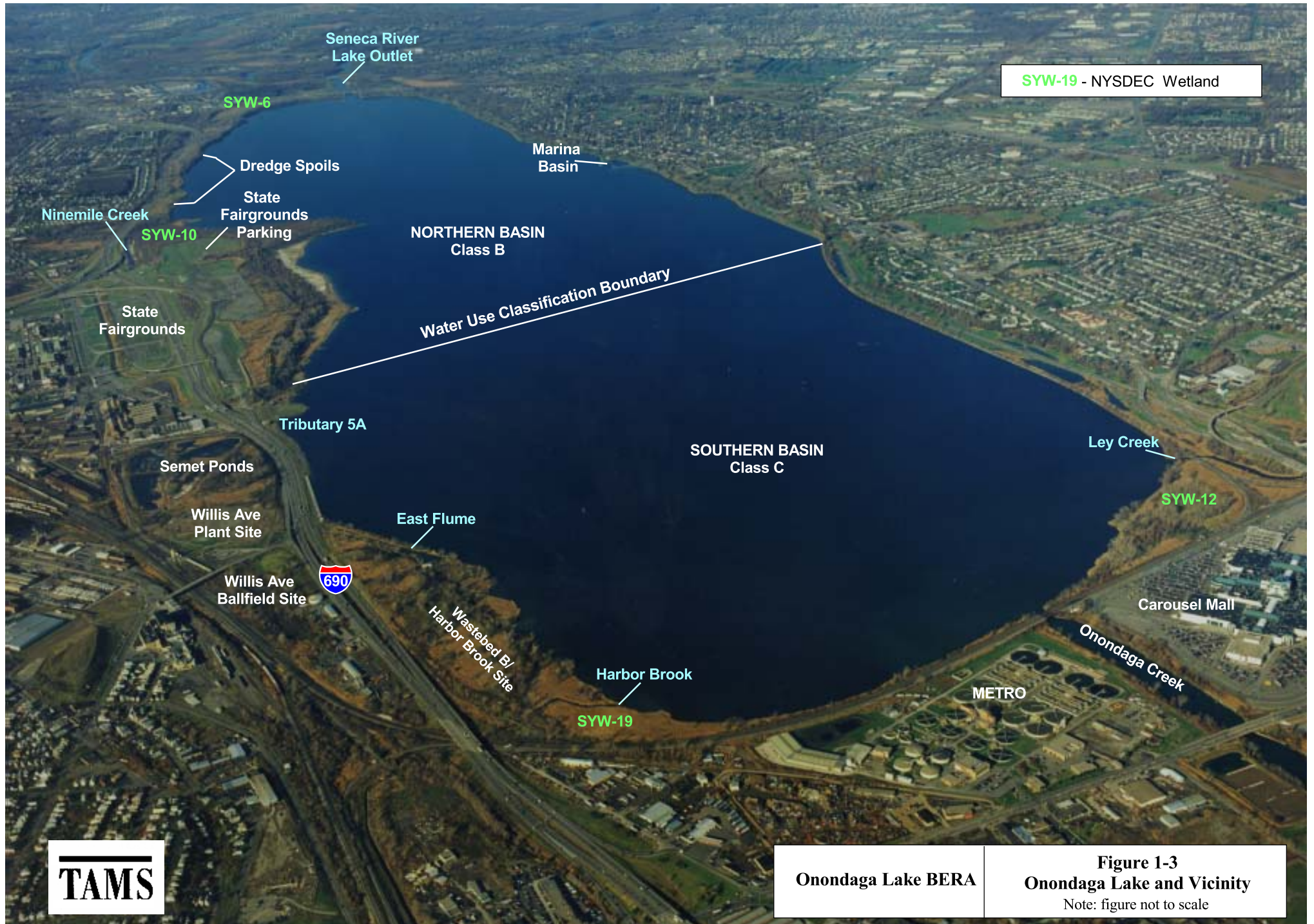
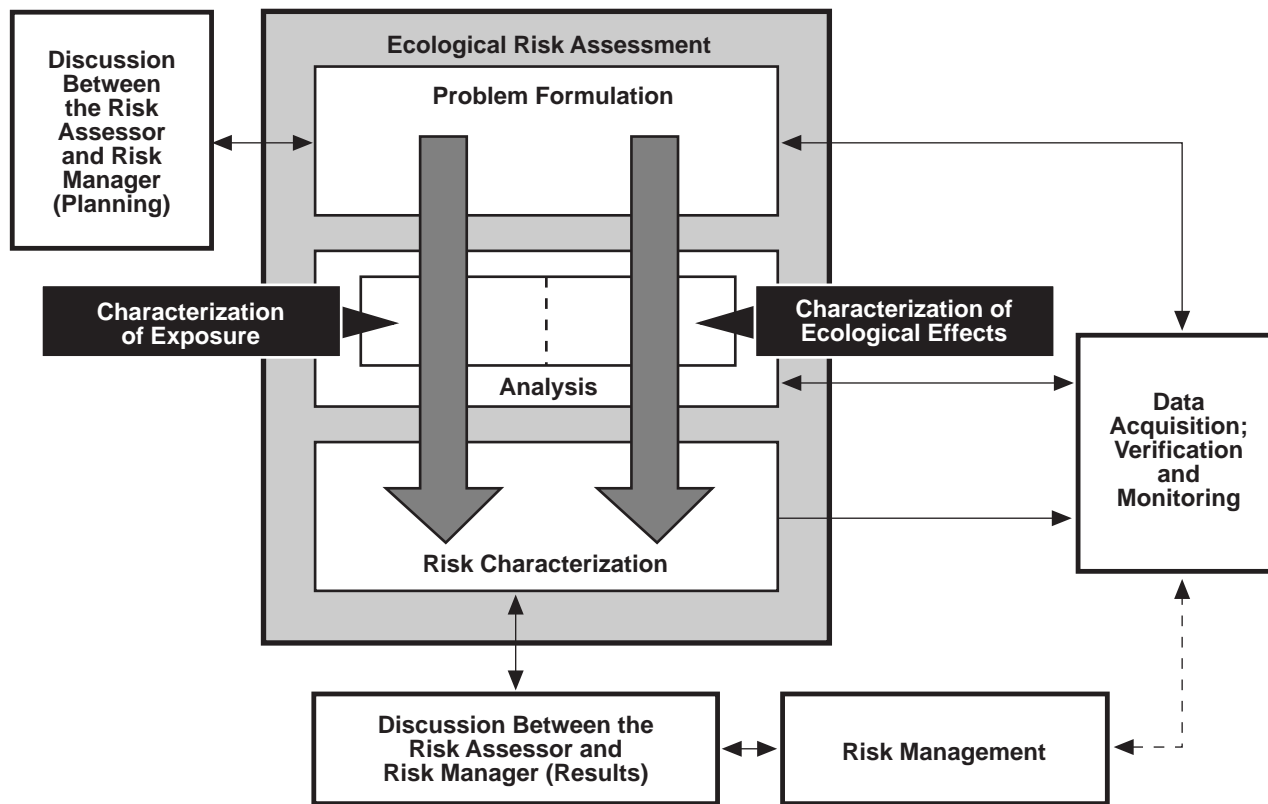


Figure 1-2
 Extent of the Onondaga Lake BERA



Onondaga Lake BERA

**Figure 1-3
Onondaga Lake and Vicinity**
Note: figure not to scale



Source: U.S. EPA (1998)
Exponent, 2001b

Figure 1-4. Guidance for conducting ecological risk assessments

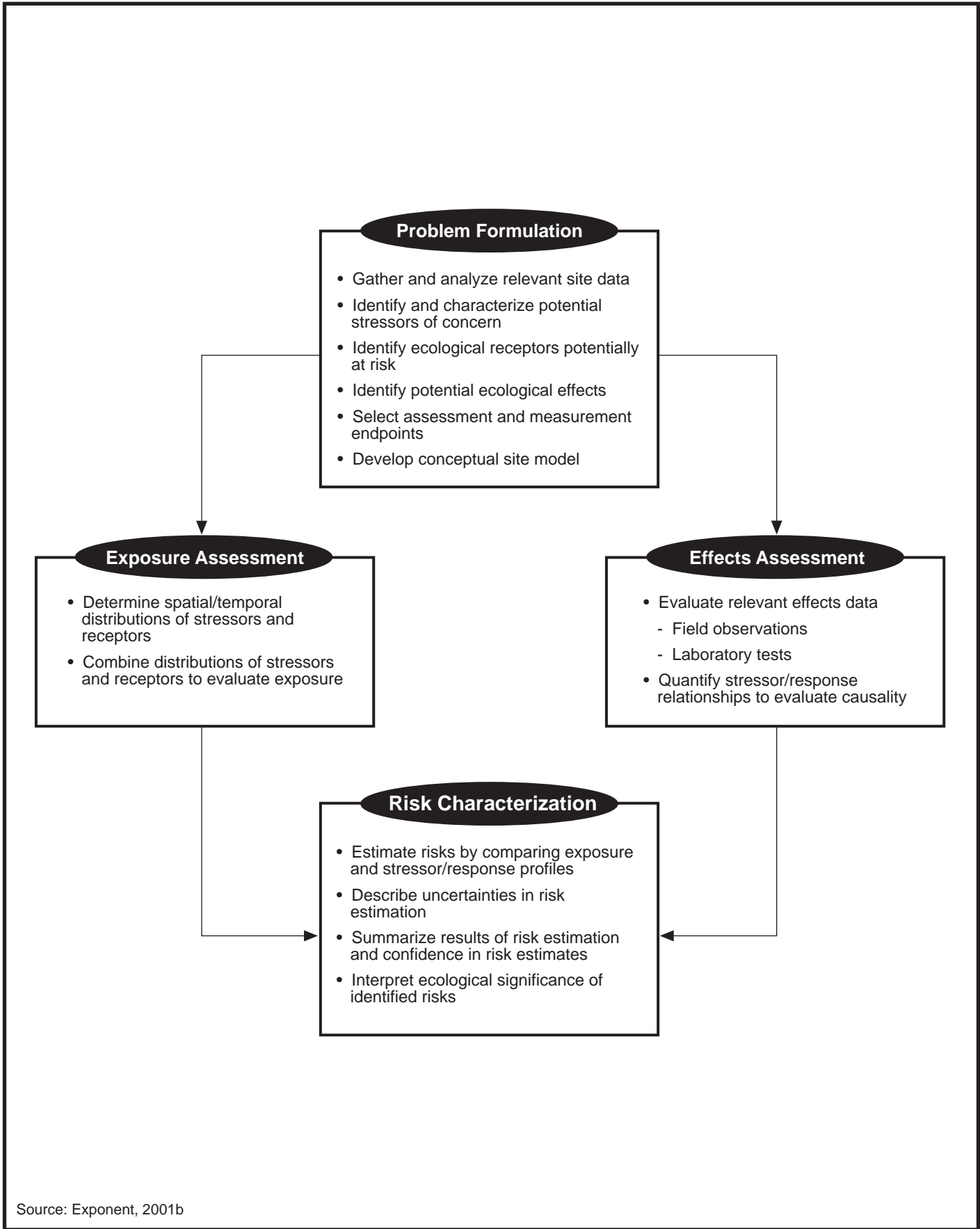
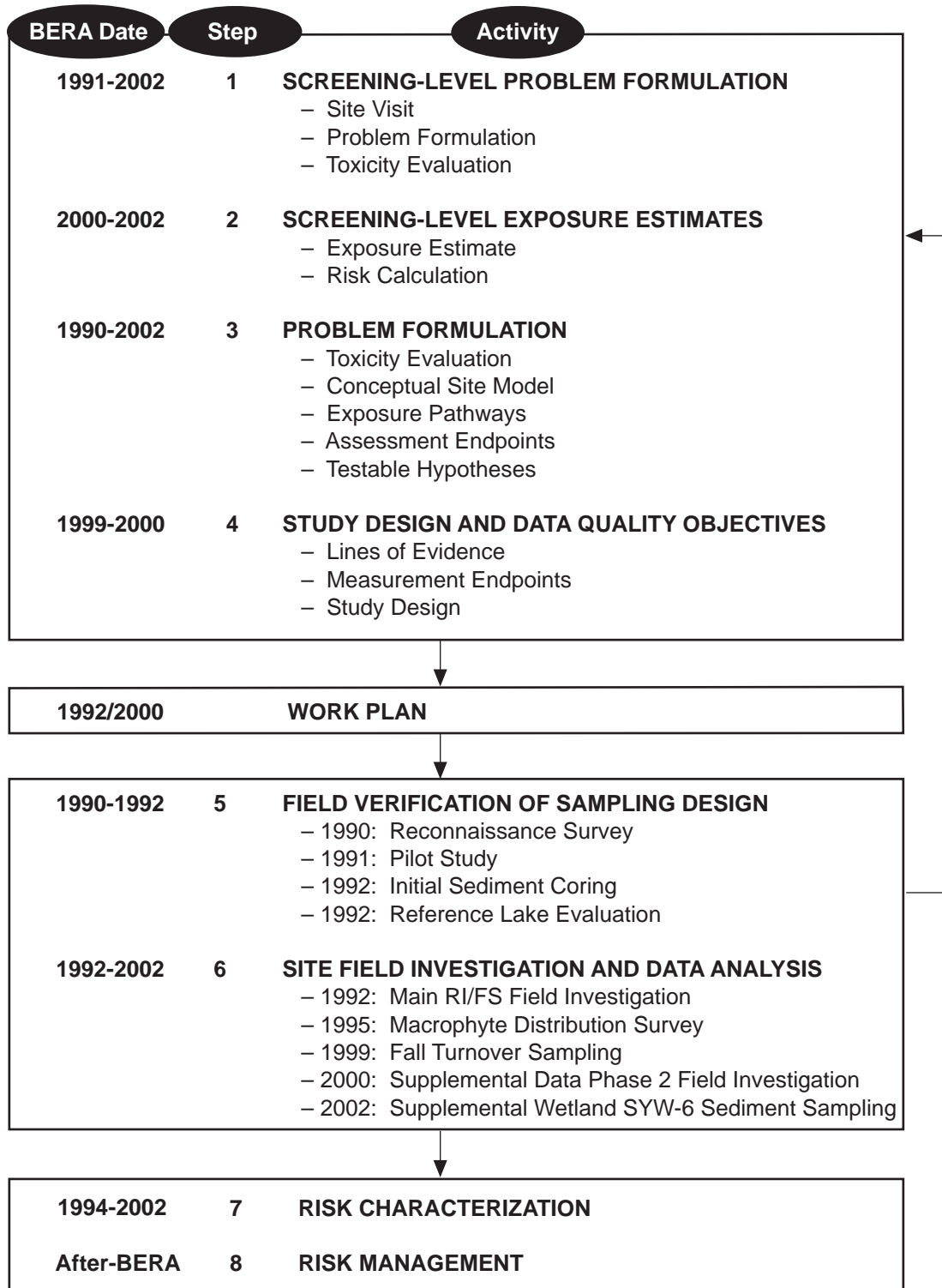


Figure 1-5. Major components of the baseline ecological risk assessment for Onondaga Lake



Source: U.S. EPA (1997a)
 Modified from Exponent, 2001b

Figure 1-6. Superfund Guidance for Conducting Ecological Risk Assessments and Relationship to the Onondaga Lake Baseline Ecological Risk Assessment